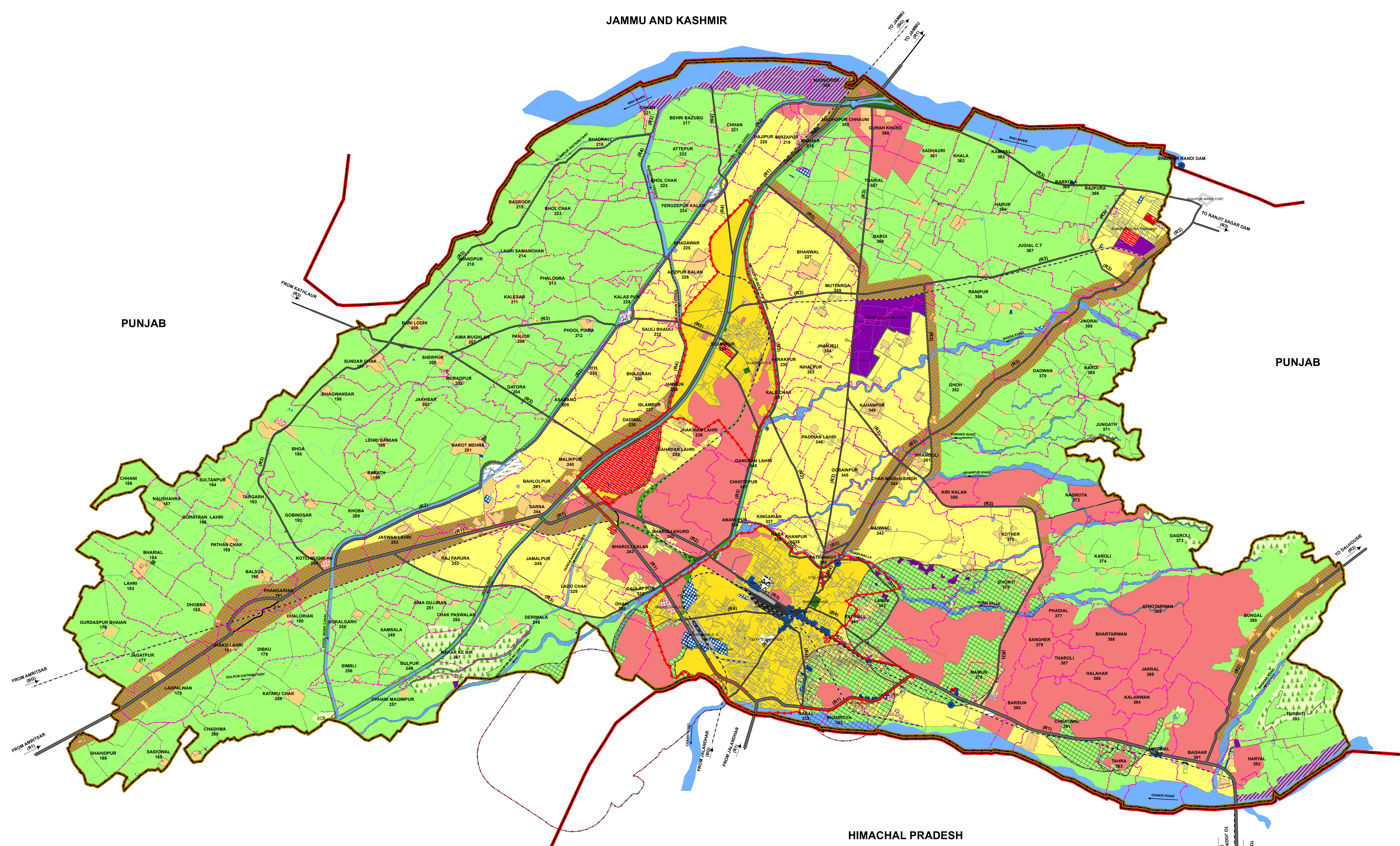
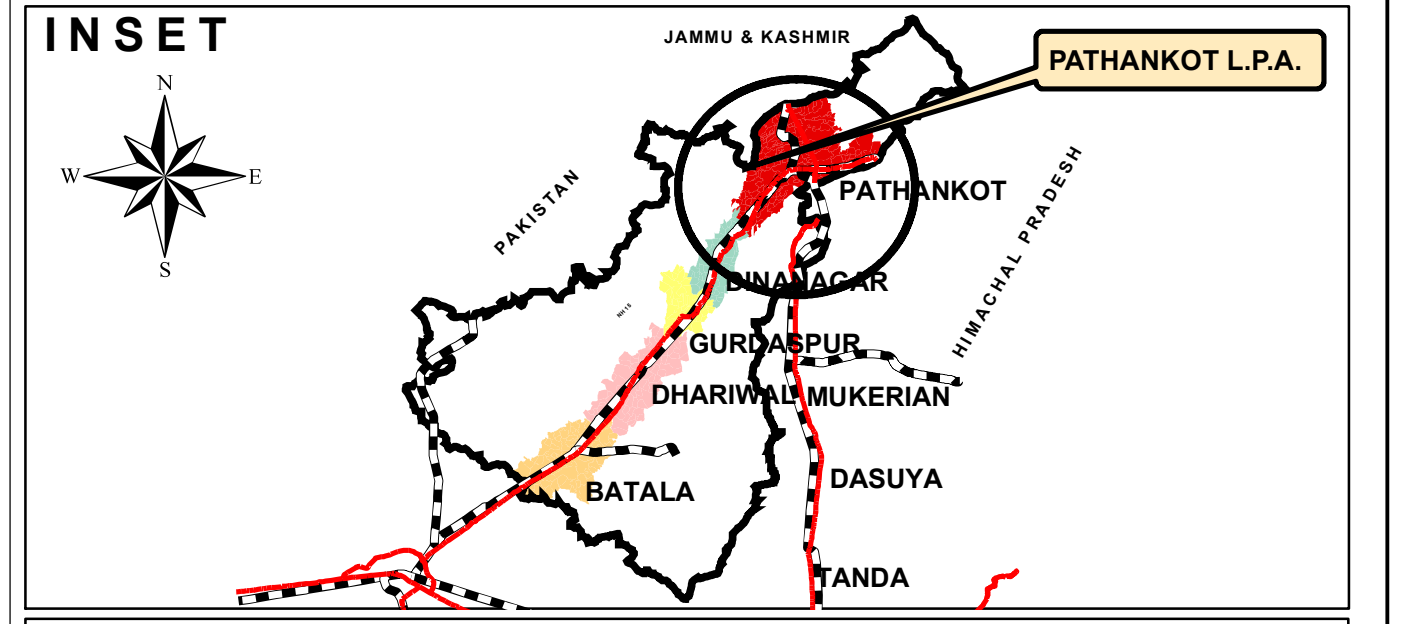


# PATHANKOT

## LOCAL PLANNING AREA

### PROPOSED LAND USE PLAN 2010 - 2031



**LEGEND**

- STATE BOUNDARY
- LOCAL PLANNING AREA BOUNDARY
- MUNICIPAL COUNCIL BOUNDARY
- VILLAGE BOUNDARY

**RESIDENTIAL**

- DENSITY NOT EXCEEDING 300 PERSONS / ACRE
- DENSITY NOT EXCEEDING 200 PERSONS / ACRE
- VILLAGE ABADIES

**COMMERCIAL / TRADE & COMMERCE**

- RETAIL / GENERAL BUSINESS
- WHOLESALE MARKET / GODOWNS / STORAGE

**INDUSTRIAL**

- INDUSTRIAL
- STONE CRUSHER ZONE

**GOVERNMENT**

- GOVT. / SEMI GOVT. / PUBLIC OFFICE
- GOVT. LAND

**PUBLIC AND SEMI PUBLIC**

- EDUCATION
- MEDICAL AND HEALTH
- SOCIO-CULTURAL & RELIGIOUS

**TRAFFIC AND TRANSPORTATION**

- R1 (60 M) PROPOSED ROAD / EXISTING ROAD
- R2 (45 M) PROPOSED ROAD / EXISTING ROAD
- R3 (30M) PROPOSED ROAD / EXISTING ROAD
- OTHER MAJOR ROAD
- OTHER ROAD
- BUS TERMINAL
- EXISTING RAILWAY LINE AND LAND / RAILWAY STATION (RS)
- EXISTING ROB

**UTILITIES**

- POWER STATION / ELECTRIC GRID STATION

**RECREATIONAL**


- GREEN BUFFER
- RECREATIONAL

**AGRICULTURE AND WATER BODIES**

- AGRICULTURAL
- FOREST
- POND
- RIVER/CANAL/DISTRIBUTARY
- DRAIN

**SPECIAL AREA**

- RESTRICTED AREA
- MIXED LANDUSE



**DEPARTMENT OF TOWN AND COUNTRY PLANNING, PUNJAB**

DRAWING No. DTP (G) 18/11      DATED : 14.10.2011

ASSISTANT TOWN PLANNER GURDASPUR	DISTRICT TOWN PLANNER GURDASPUR	SENIOR TOWN PLANNER AMRITSAR	CHIEF TOWN PLANNER PUNJAB
-------------------------------------	------------------------------------	---------------------------------	------------------------------

CLIENT : PUNJAB URBAN PLANNING AND DEVELOPMENT AUTHORITY

PROJECT : PREPARATION OF MASTER PLAN FOR PATHANKOT LOCAL PLANNING AREA

CONSULTANTS :

SAI Consulting Engineers Pvt. Ltd

An ISO 9001 Certified Company

SAI House, Satyam Corporate Square, B/H. Rajpath Club, Badakdev, Ahmedabad - 380059.  
Phone: +91-79 6614 2600, 6614 2700, +91-183 5023908, Fax: +91-79 6614 2800.  
Email: [punjab@saiindia.com](mailto:punjab@saiindia.com) Web: [www.saiindia.com](http://www.saiindia.com)

NOTE :1. THIS PLAN DOESN'T INDICATE / ESTABLISH IN ANY MANNER WHATSOEVER THE OWNERSHIP OF THE LAND FALLING WITHIN THE LOCAL PLANNING AREA. THE OWNERSHIP OF THE SAID LAND SHALL BE AS DETERMINED BY THE CONCERNED REVENUE AUTHORITY.