


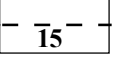



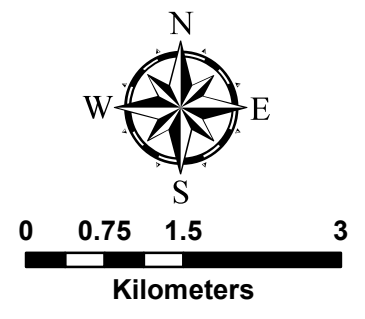


T A P A

Local Planning Area

-  District Boundary
-  LPA Boundary
-  M.C. Boundary
-  Village Boundary/Hadbast No.
-  National Highway/Other Roads
-  Railway Line
-  Water Bodies


No. of Towns = 1
 No. of Villages = 18
 Total Area = 22,766.12 Hectares
 Total Population = 89,541 Persons



Scale: 1 Cm = 750 Meters

Department of Town & Country Planning, Punjab
 Office of District Town Planner, Sangrur

Drawing No. D.T.P. (S) 411/2017 Dated 17/08/2017

Manpreet Singh Avtar Singh Drawn By	Pavinder Kumar Assistant Town Planner		
Emesh Kumar Checked By	Maninder Singh DTP, Sangrur	 STP, Patiala	CTP, Punjab Chandigarh

