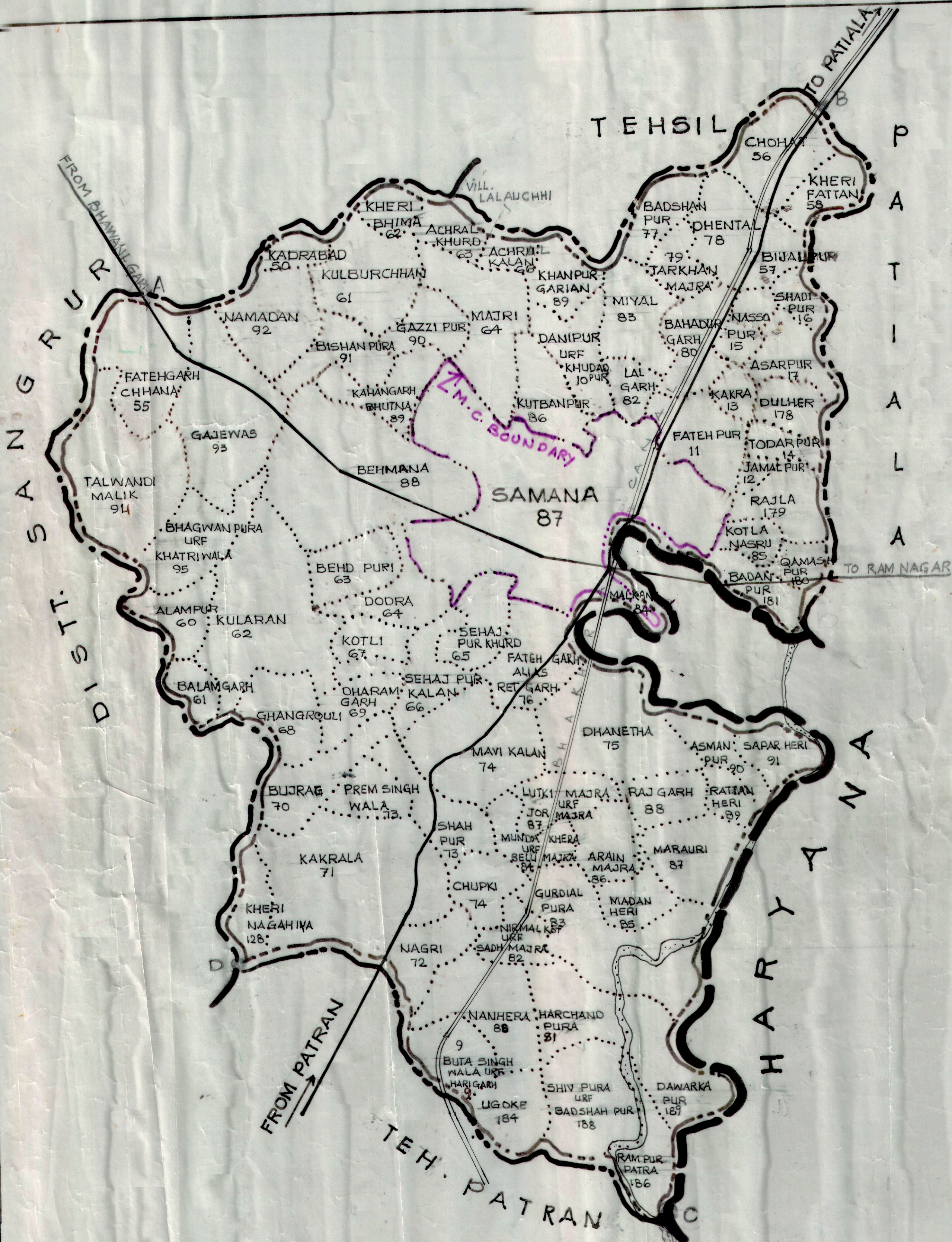










SAMANA

TEHSIL




LEGEND

-  STATE BOUNDARY
-  DIST. BOUNDARY
-  PLANNING AREA BOUNDARY
-  TEHSIL BOUNDARY
-  VILLAGE BOUNDARY/H.B.NO.
-  CANALS/ DRAINS
-  ROADS
-  M.C. BOUNDARY

LOCAL PLANNING AREA

AREA = 39507 HECT.



SCALE :- 1 CM = 1350 MTS.

DEPT. OF TOWN & COUNTRY PLANNING PB.
DRG. NO. DTP(P) 3508/10 DATED 28.4.10

DRAWN BY: Manjeet

CHECKED BY: *[Signature]*

<i>[Signature]</i> DIST. TOWN PLANNER PATIALA	<i>[Signature]</i> SENIOR TOWN PLANNER PATIALA	<i>[Signature]</i> CHIEF TOWN PLANNER PB. CHANDIGARH
---	--	--