

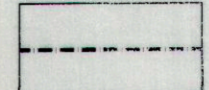
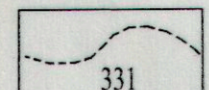







DISTRICT BATHINDA

RAMPURA PHUL

LEGEND


-  LOCAL PLANNING AREA BOUNDARY
-  DISTRICT BOUNDARY
-  MUNICIPAL/NAGAR PANCHAYAT BOUNDARY
-  VILLAGE BOUNDARY/HADBAST NO.
-  MAJOR ROADS
-  LINK ROAD /OTHERS ROADS
-  RAILWAY LINE
-  WATER BODIES
-  SETTLEMENTS

LOCAL PLANNING AREA

AREA :- 46879 HECT.



SCALE:-



DEPTT. OF TOWN & COUNTRY PLANNING PUNJAB

OFFICE OF THE DISTT. TOWN PLANNER BATHINDA

DRG. NO. D.T.P. (B) 1716/2016

DATED 23-06-2016

REVISED ON 16-03-2017

Drawn by
Sinh
Checked by
PO

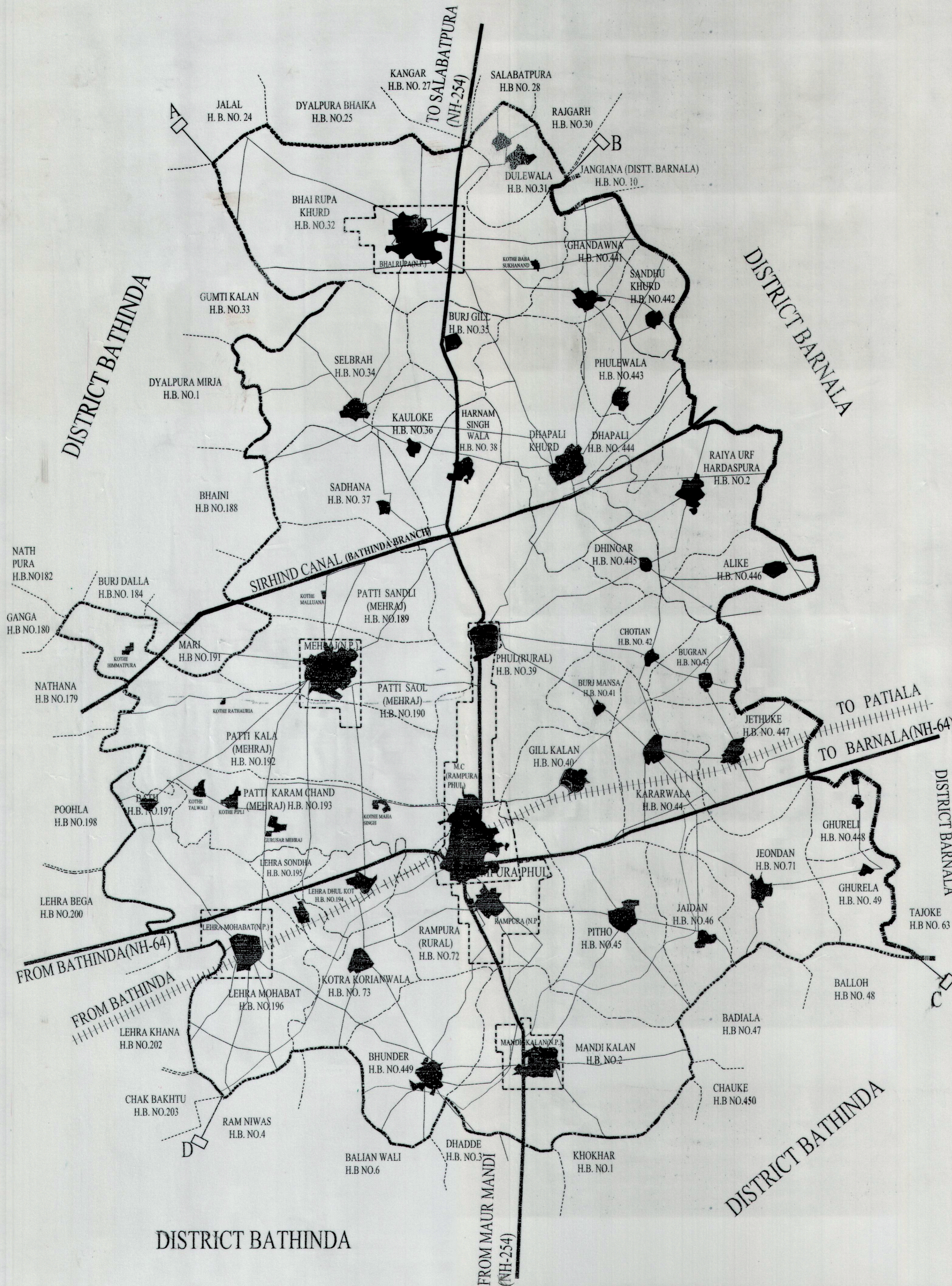
ASSTT. TOWN
PLANNER BATHINDA

DISTT. TOWN
PLANNER BATHINDA

SR. TOWN
PLANNER PATIALA

CHIEF TOWN
PLANNER PB, CHANDIGARH

LPA BATHINDA



DISTRICT BATHINDA