








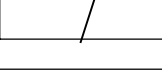
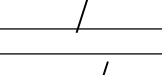
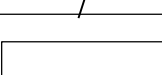


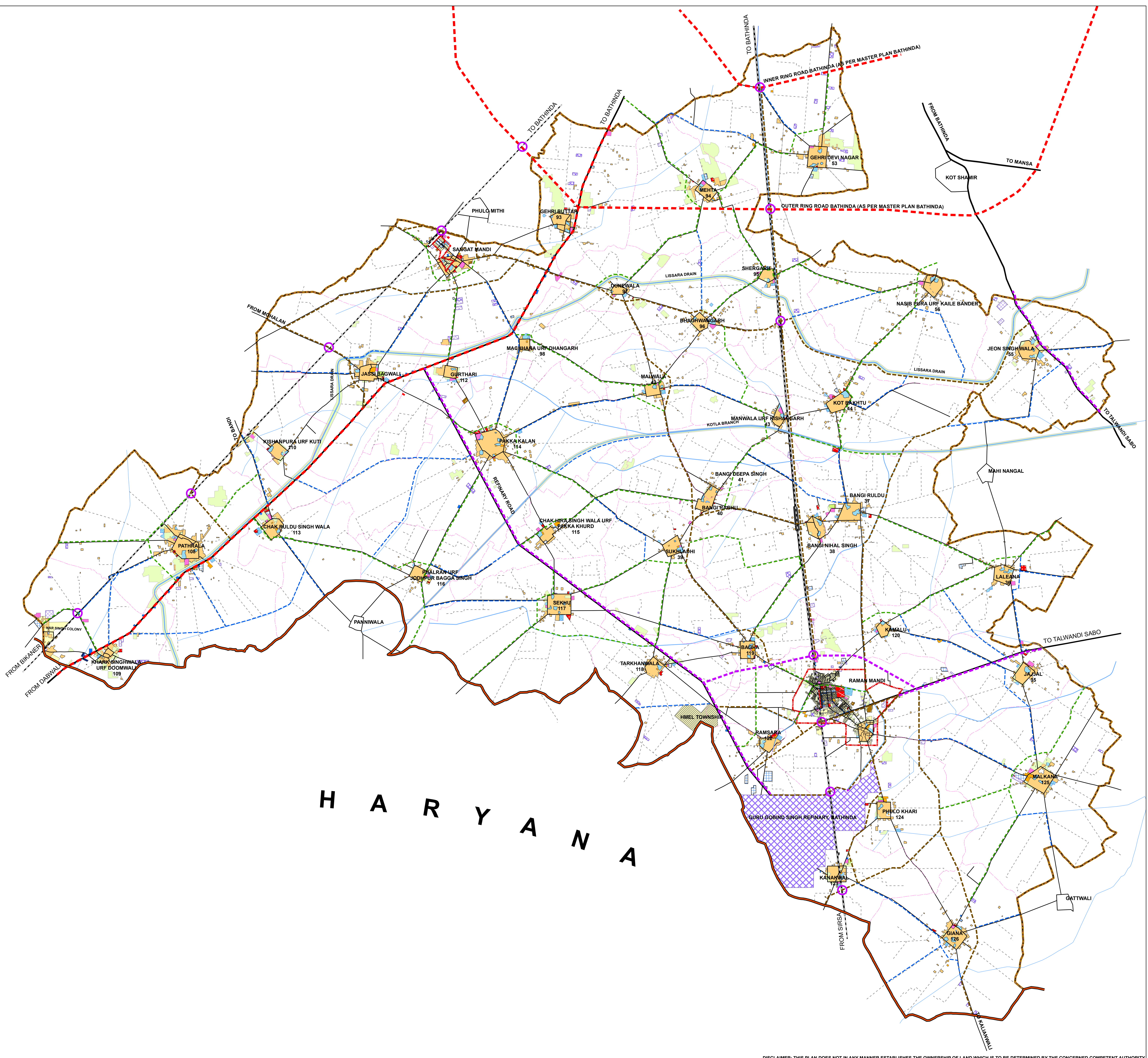


RAMAN MANDI LOCAL PLANNING AREA PROPOSED TRANSPORT NETWORK PLAN (2010-2031)

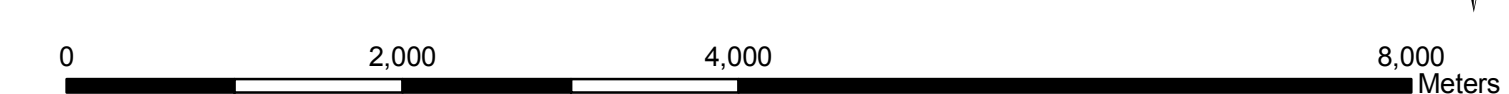
LEGEND

-  LPA BOUNDARY
-  STATE BOUNDARY
-  MC LIMIT
-  VILLAGE BOUNDARY
-  RAILWAY STATION / LINE/ SIDINGS
-  BUS STAND
-  TRUCK STAND
-  PROPOSED RING ROAD (R-1) 200'
-  EXISTING / PROPOSED ROAD (R-2) 150'
-  EXISTING / PROPOSED ROAD (R-3) 100'
-  EXISTING / PROPOSED ROAD (R-4) 80'
-  EXISTING / PROPOSED ROAD (R-5) 60'
-  OTHER LOCAL / KATCHA ROADS
-  R.O.B PROPOSED










NOTE : THE DRAWING AS APPROVED BY THE PRTPD BOARD IN THE MEETING HELD ON 4-4-2011

SCALE = 1:45,000



DEPT. OF TOWN AND COUNTRY PLANNING, PUNJAB

DRAWING NO.D.T.P. (B) 1627/2010 DATED: 18/11/2010 (REVISED 08/04/2011)

 <small>SENIOR PLANNING DRAFTSMAN</small>	 <small>DISTT. TOWN PLANNER BATHINDA</small>	 <small>SENIOR TOWN PLANNER PATIALA</small>	 <small>CHIEF TOWN PLANNER PUNJAB, CHANDIGARH</small>
 <small>DRAWN BY:</small>	 <small>SUPERVISED BY:</small>	 <small>DIRECTOR:</small>	

BASE PLAN PREPARED AND SUPPLIED BY:
PUNJAB REMOTE SENSING CENTRE, LUDHIANA - 141004
Tel: 0161-2303484, Fax: 01612303483, Email: prscoffice@rediffmail.com

DISCLAIMER: THIS PLAN DOES NOT IN ANY MANNER ESTABLISHES THE OWNERSHIP OF LAND WHICH IS TO BE DETERMINED BY THE CONCERNED COMPETENT AUTHORITY