

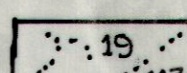






M A N S A

LEGEND

-  PLANNING AREA BOUNDARY
-  MUNICIPAL BOUNDARY
-  VILLAGE BOUNDARY / HADBAST NO.
-  ROADS
-  RAILWAY LINE / STATION
-  WATER BODIES
-  EXISTING SETTLEMENT

LOCAL PLANNING AREA

AREA = 59957.00 HECT.

SCALE = 1CM = 750M



DEPTT. OF TOWN & COUNTRY PLANNING, PUNJAB

OFFICE OF THE DIST. TOWN PLANNER BATHINDA.

DRAWING NO. D.T.P(B) 1608/2010 DT. 28-04-2010

DRAWN BY
CHECKED BY
(S.P.D.)

PLANNING
OFFICER

ASSTT. TOWN
PLANNER BATHINDA

DIST. TOWN
PLANNER BATHINDA

S.R. TOWN PLANNER
PATIALA

CHIEF TOWN PLANNER
(B) CHANDIGARH.

