




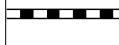


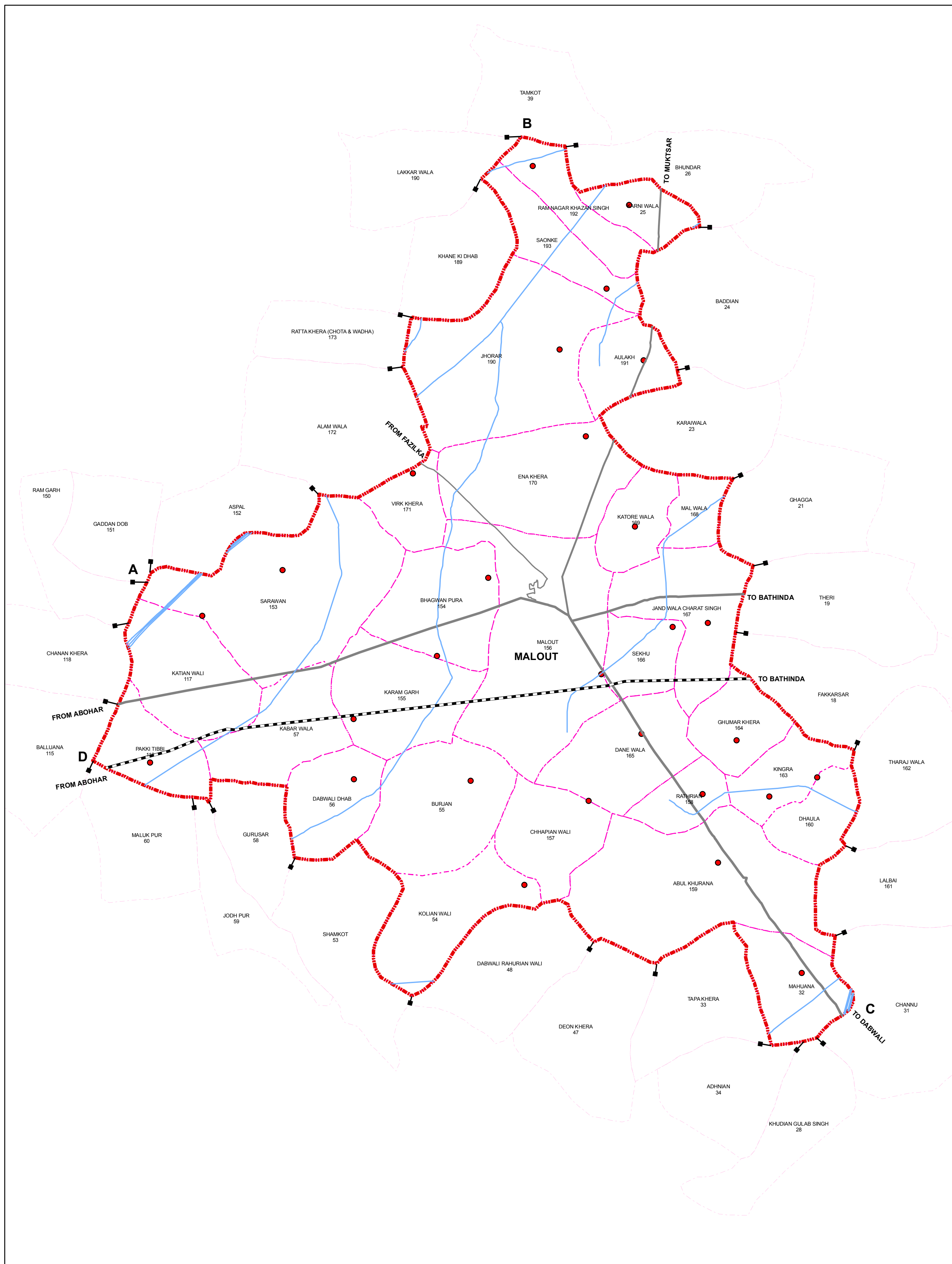


MALOUT

LEGEND

-  LOCAL PLANNING AREA BOUNDARY
-  MUNICIPAL LIMIT
-  VILLAGE BOUNDARY / HADBAST NOs
-  SETTLEMENT / URBAN AREAS
-  ROADS
-  RAILWAY LINE
-  RIVERS / DRAINS / CANALS
-  SEHADA






NOTE : VILLAGE BOUNDARIES AS PER LAND RECORDS



DEPTT. OF TOWN AND COUNTRY PLANNING, PUNJAB
OFFICE OF DISTRICT TOWN PLANNER, FARIDKOT

DRAWING NO.D.T.P.(FDK) 364/2010 DATED: 4/5/2010

 DISTT. TOWN PLANNER FARIDKOT	 SENIOR TOWN PLANNER LUDHIANA	 CHIEF TOWN PLANNER PUNJAB, CHANDIGARH
--	--	---

PREPARED AND SUPPLIED BY:
PUNJAB REMOTE SENSING CENTRE, LUDHIANA - 141004
Tel:0161-2303484, Fax:01612303483, Email:-prscoffice@rediffmail.com