








AHMEDGARH

LOCAL PLANNING AREA (2010-2031)

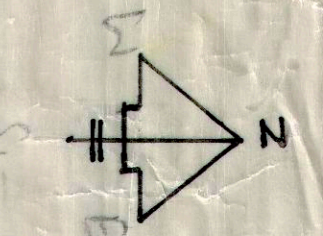
LEGEND

-  PLANNING AREA BOUNDARY.
-  DISTRICT BOUNDARY.
-  M.C. BOUNDARY.
-  VILLAGE BOUNDARY / HADBAST NO.
-  ROADS.
-  RAILWAY LINE.
-  WATER BODIES.



TOTAL AREA =

SCALE :- 2 CM = 1 K.M.



DEPT. OF TOWN & COUNTRY PLANNING, PUNJAB,
OFFICE OF THE DISTT. TOWN PLANNER, SANGRUR.

DRG. NO. D.T.P. (S) 327/2010

DATED:- 12-5-2010

<p><i>Mohinder Singh</i> DRAWN BY</p>	<p><i>Asst. Town Planner</i> ASST. TOWN PLANNER SANGRUR.</p>	<p><i>H.K. Grewal</i> DISTT. TOWN PLANNER PATIALA</p>	<p><i>Chief Town Planner</i> CHIEF TOWN PLANNER PB. CHANDIGARH.</p>
---	--	---	---