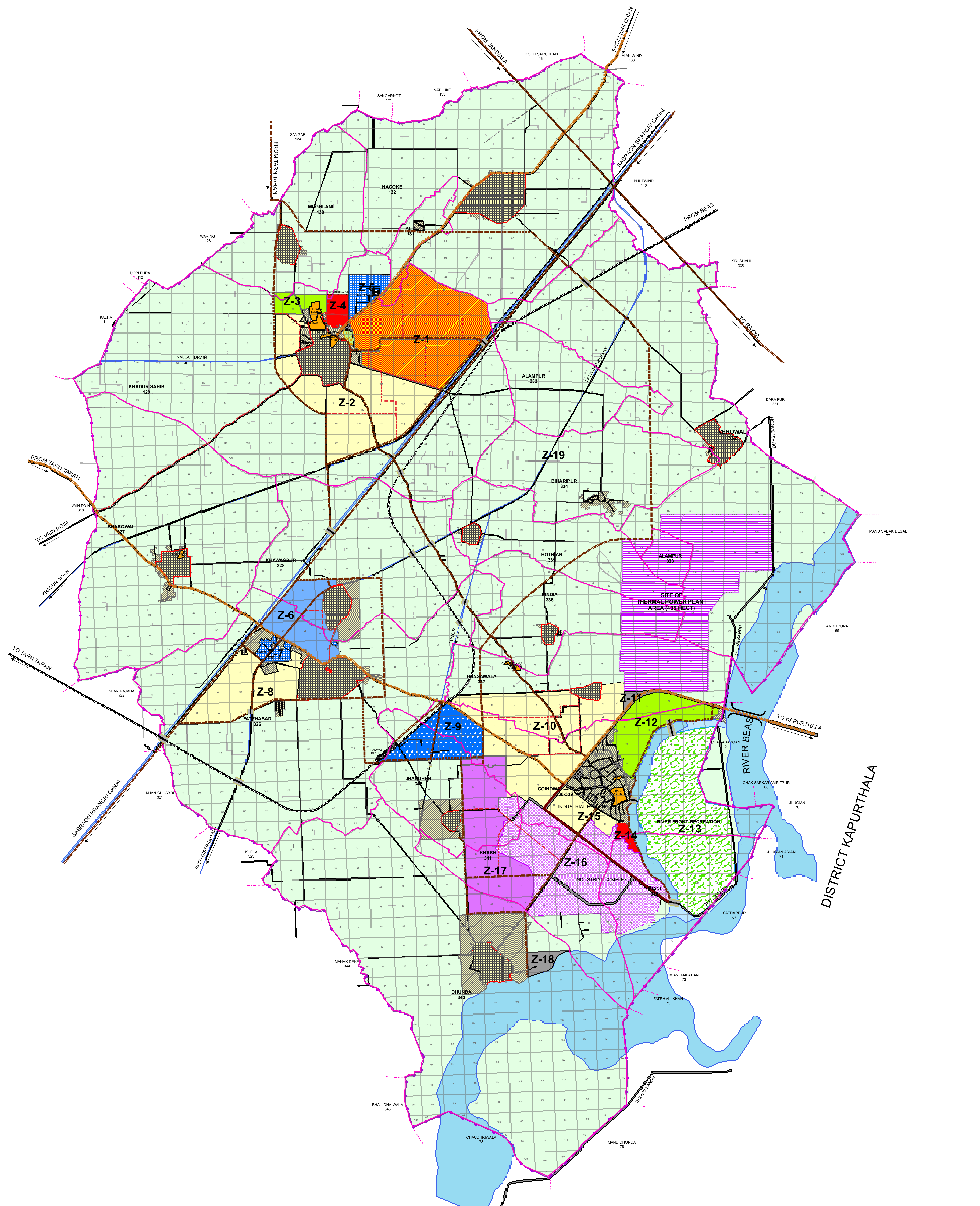


GOINDWAL

LOCAL PLANNING AREA

PROPOSED LANDUSE PLAN

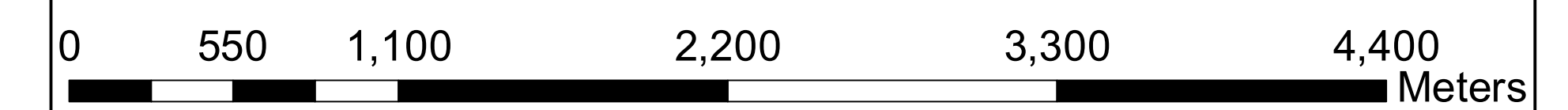
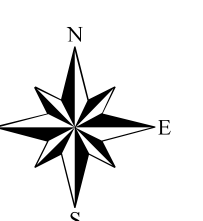
(2031)



LEGEND

- LPA BOUNDARY
- VILLAGE BOUNDARY
- LAL LAKIR BOUNDARY
- Z-10 ZONE
- 12 MUSTEEL NO.
- RESIDENTIAL**
 - EXISTING VILLAGE ABADIS WITHIN LAL LAKIR
 - EXISTING/EXPANDED VILLAGE ABADIS OUTSIDE LAL LAKIR
 - PROPOSED RESIDENTIAL
- COMMERCIAL**
 - RURAL MARKETING CENTER
 - WHOLE SALE, GODOWNS, WAREHOUSING, REGULATED MARKETS
 - LOGISTIC PARK
- INDUSTRIAL**
 - SERVICE & LIGHT INDUSTRY
 - LARGE & MEDIUM SCALE INDUSTRY
 - SITE FOR THERMAL POWER PLANT (Tentative)
- PUBLIC AND SEMI-PUBLIC**
 - PROPOSED INSTITUTIONAL CUM RESIDENTIAL
 - GOVT / SEMI GOVT/ PUBLIC OFFICES
 - RELIGIOUS
 - PUBLIC UTILITIES
 - PROTECTED MONUMENTS
- RECREATIONAL**
 - RIVER FRONT RECREATION
 - PLAY GROUND & STADIUM
 - GREEN BELT - BUFFER ZONE/STRIP
 - RESERVED FOR TOURIST FACILITIES
- TRAFFIC, TRANSPORTATION & COMMUNICATION**
 - ROADS
 - REVENUE RASTA / KATCHA ROAD
 - PROPOSED 100' WIDE ROAD
 - EXISTING/PROPOSED 80' WIDE ROAD
 - EXISTING/PROPOSED 60' WIDE ROAD
 - RAILWAY LINE
 - BUS TERMINUS
 - RAILWAY STATION
 - BRIDGES,CULVERTS & RAILWAY CROSSINGS
- AGRICULTURE & ALLIED ACTIVITIES**
 - AGRICULTURE & ALLIED ACTIVITIES
 - WATER BODIES (EXISTING/PROPOSED)

SCALE: 1:20,000



DEPTT. OF TOWN AND COUNTRY PLANNING, PUNJAB

DRAWING NO.D.T.P.(A) 5/2010 DATED: 15/03/2010

<i>Aminder Singh</i> DISTT TOWN PLANNER AMRITSAR	<i>Aminder Singh</i> SENIOR TOWN PLANNER AMRITSAR	<i>Aminder Singh</i> CHIEF TOWN PLANNER PUNJAB, CHANDIGARH
--	---	--

<i>Aminder Singh</i> DRAWN BY:	<i>Aminder Singh</i> SUPERVISED BY:	<i>Aminder Singh</i> DIRECTOR:
-----------------------------------	--	-----------------------------------

BASE PLAN PREPARED AND SUPPLIED BY:
PUNJAB REMOTE SENSING CENTRE,LUDHIANA - 141004
Tel:0161-2303484 Fax:01612303483 Email-prssoffice@rediffmail.com